


DRAFT
APRIL 8, 2021


SCALE 1:600




10m 0 10 20 30m

ALL DISTANCES ARE SHOWN IN METRES

THE INTENDED PLOT SIZE OF THIS PLAN IS 560mm
IN HEIGHT BY 864mm IN WIDTH (D SIZE) WHEN
PLOTTED AT A SCALE OF 1:600



THIS PLAN SHOWS ONE OR MORE WITNESS POSTS
WHICH ARE NOT SET ON THE TRUE CORNERS.


McElhanney Associates
Professional Land Surveyors
1211 Ryan Road
Courtenay, B.C. V9N 3R6
Ph : 250-338-5495
File 05793-SP